



MAP SCALE 1" = 500'



NFIP NATIONAL FLOOD INSURANCE PROGRAM

PANEL 0068D

FIRM
FLOOD INSURANCE RATE MAP
WILLIAMSON COUNTY,
ILLINOIS
AND INCORPORATED AREAS

PANEL 58 OF 375

(SEE MAP INDEX FOR FIRM PANEL LAYOUT)

COMMUNITY NUMBER: 170934
COMMUNITY CITY: WILLIAMSON COUNTY, ILLINOIS
COMMUNITY STATE: ILLINOIS
COMMUNITY COUNTY: WILLIAMSON COUNTY, ILLINOIS

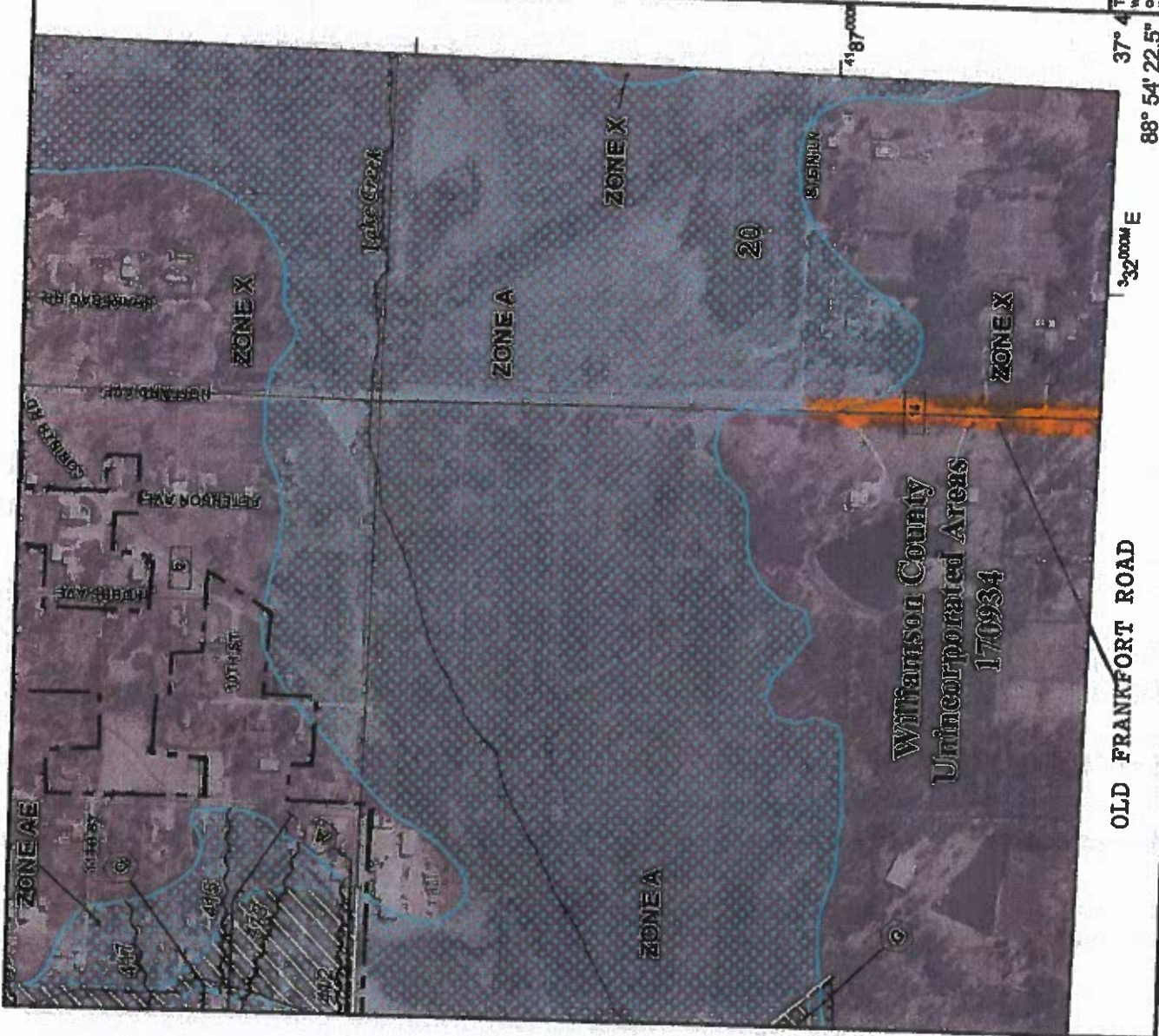
Note to User: The Map Number shown below should be used when ordering maps. The Community Number shown above should be used for insurance applications by the insured community.



MAP NUMBER
17198C0068D
EFFECTIVE DATE
AUGUST 4, 2008

Federal Emergency Management Agency

This is an official copy of a portion of the above referenced flood map. It was extracted using F-AMT Ch-Lite. This map does not reflect changes or amendments which may have been made subsequent to the date on the title block. For the latest product information about National Flood Insurance Program flood maps check the FEMA Flood Map Store at www.msc.fema.gov



OLD FRANKFORT ROAD

88° 54' 21"

MAP SCALE 1" = 500'



NFIP
NATIONAL FLOOD INSURANCE PROGRAM

PANEL 0086D

FIRM
FLOOD INSURANCE RATE MAP
WILLIAMSON COUNTY,
ILLINOIS
AND INCORPORATED AREAS

PANEL 68 OF 375

(SEE MAP INDEX FOR FIRM PANEL LAYOUT)

COMMUNITY	NUMBER	PANEL	SURVEY
JACKSON CITY, CITY OF	17076	0085	D
WETZLAR, VILLAGE OF	17076	0085	D
WILLIAMSON COUNTY	17084	0085	D

Note to User: The map number shown below should be used when filing map subject. The Community Number shown above should be used on insurance applications for the subject community.



MAP NUMBER
17199C0086D
EFFECTIVE DATE
AUGUST 4, 2008

Federal Emergency Management Agency

This is an official copy of a portion of the above referenced flood map. It was extracted using F-HIT Ch-Lines. This map does not reflect changes or amendments which may have been made subsequent to the date on the title block. For the latest product information about National Flood Insurance Program flood maps check the FEMA Flood Map Store at www.msc.fema.gov

OLD FRANKFORT ROAD

ZONE X

CHERRY LANE RD

FRANKLIN RD

Williamson County
Unincorporated Areas
170934



MAP SCALE 1" = 500'



NATIONAL FLOOD INSURANCE PROGRAM

PANEL 0086D

FIRM

FLOOD INSURANCE RATE MAP
WILLIAMSON COUNTY,
ILLINOIS
AND INCORPORATED AREAS

PANEL 66 OF 376

(SEE MAP INDEX FOR FIRM PANEL LAYOUT)

CONTAINS:

COMMUNITY	NUMBER	DIVISION	CLASSIFICATION
JACKSONVILLE, CITY OF	170976	0000	D
WILKINSON, VILLAGE OF	170975	0000	D
WILLIAMSON COUNTY	170934	0000	D

NOTE TO USER: This map number should be used when purchasing map updates. The Community Name and the map number should be used in future correspondence for the subject community.



MAP NUMBER
17199CC0086D
EFFECTIVE DATE
AUGUST 4, 2008

Federal Emergency Management Agency

This is an official copy of a portion of the above referenced flood map. It was generated using FIRM On-Line. This map does not reflect changes or amendments which may have been made subsequent to the date on the title block. For the latest product information about National Flood Insurance Program flood maps check the FEMA Flood Map Store at www.msc.fema.gov

INS PANEL 0076

OLD FRANKFORT ROAD

NE X

OLD FRANKLIN RD

29



MAP SCALE 1" = 500'



NFIP NATIONAL FLOOD INSURANCE PROGRAM

PANEL 00060

FIRM
FLOOD INSURANCE RATE MAP
WILLIAMSON COUNTY,
ILLINOIS
AND INCORPORATED AREAS

PANEL 66 OF 375
(SEE MAP INDEX FOR FIRM PANEL LAYOUT)

COMMUNITY	NUMBER	PANEL	SUFFIX
JACKSONVILLE, CITY OF	17074	000	D
WESTVIEW, VILLAGE OF	17079	000	D
WILLIAMSON COUNTY	17084	000	D

Notes to User: The Map Number above applies should be used when placing map orders. See Community Number for more information. This map should be used for insurance applications for this subject community.



MAP NUMBER
17199C00060
EFFECTIVE DATE
AUGUST 4, 2008

Federal Emergency Management Agency

This is an official copy of a portion of the above referenced flood map. It was extracted using F-100T Ch-Lite. This map does not reflect changes or amendments which may have been made subsequent to the date on the title block. For the latest product information about National Flood Insurance Program flood maps check the FEMA Flood Map Store at www.fema.gov.

FOWLER SCHOOL ROAD



MAP SCALE 1" = 500'



METER

NFIP

NATIONAL FLOOD INSURANCE PROGRAM

PANEL 0066D

FIRM
FLOOD INSURANCE RATE MAP
WILLIAMSON COUNTY,
ILLINOIS
AND INCORPORATED AREAS

PANEL 66 OF 375

(SEE MAP INDEX FOR FIRM PANEL LAYOUT)

CREATED:

COMMUNITY:

JURISDICTION, CITY OF
WITTSBACH, VILLAGE OF
WILLIAMSON COUNTY

NUMBER:

PANEL:

SUFFIX:

17079 0066 D

171379 0066 D

172094 0066 D

Note to User: The Map Number always refers to the Flood Insurance Rate Map (FIRM) panel. This map does not reflect changes or amendments which may have been made subsequent to the date on the title block. For the latest product information about National Flood Insurance Program Flood Maps check the FEMA Flood Map Store at www.fema.gov



MAP NUMBER
17199C0066D

EFFECTIVE DATE
AUGUST 4, 2008

Federal Emergency Management Agency

This is an official copy of a portion of the above referenced flood map. It was extracted using F-IRM On-Line. This map does not reflect changes or amendments which may have been made subsequent to the date on the title block. For the latest product information about National Flood Insurance Program Flood Maps check the FEMA Flood Map Store at www.fema.gov



OLD FRANKFORT ROAD

Williamson County
Unincorporated Areas
170934

ZONE X

NOTE: MAP AREA SHOWN ON THIS PANEL IS LOCATED WITHIN TOWNSHIP 8 SOUTH, RANGE 2 EAST AND TOWNSHIP 9 SOUTH, RANGE 3 EAST.

90001851 CA

FOWLER SCHOOL ROAD

OLD FRANKFORT ROAD



MAP SCALE 1" = 2000'



METE

NFIP

NATIONAL FLOOD INSURANCE PROGRAM

PANEL 0075D

FIRM

FLOOD INSURANCE RATE MAP
WILLIAMSON COUNTY,
ILLINOIS
AND INCORPORATED AREAS

PANEL 75 OF 375

(SEE MAP INDEX FOR FIRM PANEL LAYOUT)

CONTAINS:

COUNTY	CENSUS	PANEL	SEWER
PRELAMB SPRING VILLAGE OF	17083	0075	D
TAMM CITY OF	17077	0075	D
JACKSON CITY OF	17076	0075	D
WILKINSON CITY OF	17079	0075	D
SPILLERTOWN VILLAGE OF	17039	0075	D
WHITFISH VILLAGE OF	17070	0075	D
WILLIAMSON COUNTY	17004	0075	D

Note to User: The map number above shall be used when filing map claims. The Community Number above should be used for insurance applications for the subject community.



MAP NUMBER
17199C0075D

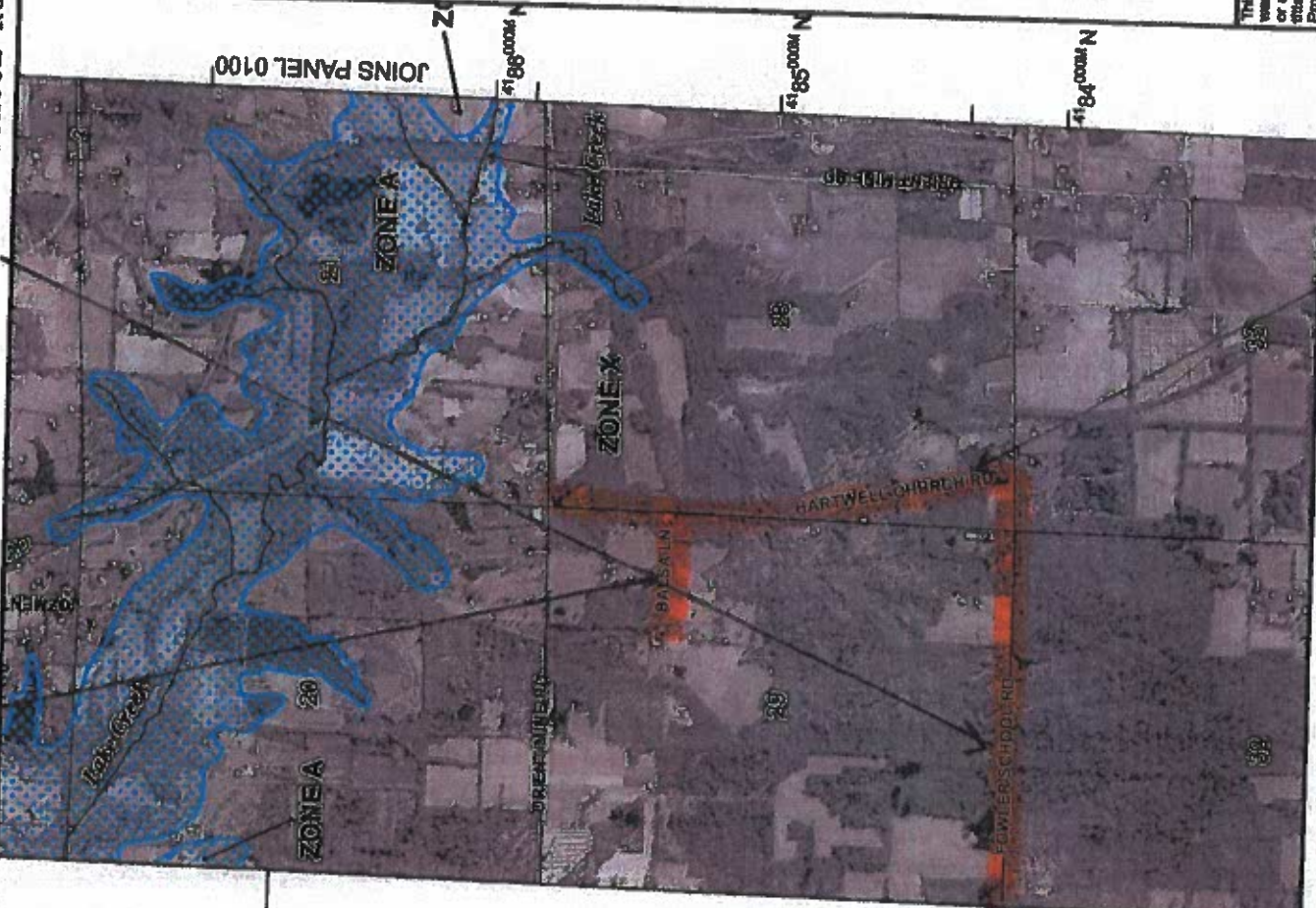
EFFECTIVE DATE
AUGUST 4, 2008

Federal Emergency Management Agency

This is an official copy of a portion of the above referenced flood map. It was extracted using F-MIT Cut-Line. This map does not reflect changes or amendments which may have been made subsequent to the date on the title block. For the latest product information about National Flood Insurance Program flood maps check the FEMA Flood Map Store at www.msc.fema.gov

BALSA LANE

FOWLER SCHOOL ROAD



HARTWELL CHURCH ROAD



MAP SCALE 1" = 2000'



NFIP NATIONAL FLOOD INSURANCE PROGRAM

PANEL 0076D

FIRM
FLOOD INSURANCE RATE MAP
WILLIAMSON COUNTY, ILLINOIS
AND INCORPORATED AREAS

PANEL 75 OF 375

(SEE MAP INDEX FOR FIRM PANEL LAYOUT)

COMMUNITY	NUMBER	PANEL	AREAS
FRESHMAN SPRING, VILLAGE OF	170863	0076	D
ROSELAND CITY OF	170717	0076	D
JOHNSON CITY, CITY OF	170718	0076	D
AMERICAN CITY OF	170719	0076	D
BRILLIANTON, VILLAGE OF	171214	0076	D
WATKINS, VILLAGE OF	171215	0076	D
WILLIAMSON COUNTY	170864	0076	D

Note to User: The Map Number shown below should be used when filing maps within the Community Number shown above to make an insurance application for the subject community.



MAP NUMBER
17198C0076D
EFFECTIVE DATE
AUGUST 4, 2008

Federal Emergency Management Agency

This is an official copy of a portion of the above referenced flood map. It was extracted using F-MIT CRT-Line. This map does not reflect changes or amendments which may have been made subsequent to the date on the title block. For the latest product information about National Flood Insurance Program flood maps check the FEMA Flood Map Store at www.msc.fema.gov

TOWN
 OF
 MAP
 C0066

**8 STEP FLOODPLAIN REVIEW
VILLAGE OF PITTSBURG - PI
CDBG GRANT #19-242023**

The following 8-Step Review was undertaken in order to comply with State and Federal regulations as a condition of the grant award to the Village of Pittsburg from the Illinois Department of Commerce and Economic Opportunities (DCEO) Community Development Block Grant (CDBG).

1. Is project in base floodplain?

Yes. A portion of the target area is located in a base floodplain.

2. Early Public Review

A notice of Early Public Review for construction was published in the Marion Daily on October 15, 2020 (see attached Certificate of Publication). A fifteen day comment period was allowed.

3. Identify and Evaluate Alternatives

Alternative 1: The Village of Pittsburg could maintain the status quo and simply maintain the line in the floodplain with the antiquated asbestos line.

Alternative 2: The Village of Pittsburg could completely remove the current lines and re-route them at a great cost to the Village and possibly leave homes without fire protection or water service.

Alternative 3: Replace failing asbestos cement water mains as is being proposed.

4. For each alternative, determine if project would indirectly or directly impact floodplain.

The project as proposed would not indirectly or directly impact the floodplain. The water mains to be replaced are already located in the floodplain area and will be replaced within the existing water system in existing Village right-of-way. No construction work to be done will impact the floodplain. No new buildings will be constructed as a result of this program.

5. If the proposed project would directly or indirectly impact the base floodplain, effects must be minimized to protect natural and beneficial floodplain values.

This project will neither directly nor indirectly impact the base floodplain as the existing water mains will be replaced in the same locations.

6. Re-evaluate alternatives taking into account the identified impacts, steps necessary to minimize these impacts and opportunities to restore and preserve floodplain values.

The proposed project remains the most economically and environmentally viable option. This is due to the need to replace existing deteriorating water lines in order to minimize water loss and leaks.

7. If only alternative is to locate in the base floodplain, publish notice identifying reasons for this finding and the alternatives considered.

A Findings and Public Explanation for Construction in a Floodplain was published in the Marion Daily on November 19, 2020 (see attached Certificate of Publication). A seven day comment period was allowed.

8. Implement project.

Having received no objection, the Village of Pittsburg will proceed with the proposed project.

**EARLY NOTICE OF PROPOSED PROJECT TO
BE LOCATED IN A FLOODPLAIN**

October 15, 2020

**TO ALL INTERESTED AGENCIES, GROUPS, AND
PERSONS:**

As required by Executive Order 11988, this is an early public notice to promote public understanding and provide opportunities for public involvement.


The Village of Pittsburg proposes to use funds allocated through the Community Development Block Grant (CDBG) Program for the following proposed project: Water District Public Infrastructure Improvements. The proposed project would include the replacement of approximately 22,000 linear feet of 8" asbestos cement water main along and near Old Frankfort Road, from Stein Lane north to Mustang Road south and east on Fowler School Road, pressure tapped water main interconnections, gate valves, flush hydrants, 80 new copersettlers and other miscellaneous appurtenances.

The Village of Pittsburg has determined that this proposed project would occur in a 100-year floodplain and the Village of Pittsburg must therefore complete an eight-step review. This public notice is step 2.

The Village of Pittsburg has additional information on this proposed project that can be reviewed weekdays from 8:00 a.m. to 4:00 p.m. at the Pittsburg Village Hall, 302 Avery Avenue, Pittsburg, IL. Interested persons may also call Kyle Violett at 618-983-8200 for additional information about this proposed project. The Village of Pittsburg is now evaluating potential alternatives, the potential impact of the proposed project, and potential mitigation to minimize flood hazard impact.

Written comments on this proposed project are invited and must be received by Celeste Sellers, Williamson County Adm. Building, 407 N Monroe Street, Marion, IL, by November 2, 2020. All such comments will be taken into consideration by the Village of Pittsburg prior to its decision on the proposed project.

Keth Violett, Mayor



Certificate of the Publisher

Swinford Publications LLC certifies that It is the publisher of the Marion Star. Marion Star is a secular newspaper, has been continuously published weekly for more than fifty (50) weeks prior to the first publication of the attached notice, is published in the City/Village of Marion, County of Williamson, State of Illinois, is of general circulation throughout that county and surrounding area, and is a newspaper as defined by 715 ILCS 5/5.

A notice, a true copy of which is attached, was published 1 time in The Marion Star, namely one time per week for 1 successive week. The first publication of the notice was made in the newspaper, dated and published on October 15, 2020 and the last publication of the notice was made in the newspaper dated and published on October 15, 2020. The notice was also placed on a statewide public notice website as required by 715 ILCS 5/2.1.

In witness, Swinford Publications LLC has signed this certificate by William R. Swinford, its publisher, at Marion, Illinois, on October 15, 2020.

Swinford Publications LLC

By: _____

Melanie J. Craig

Legals/Classified Clerk

(Note: Unless otherwise ordered, notarization of this document is not required.)

EARLY NOTICE OF PROPOSED PROJECT TO BE LOCATED IN A FLOODPLAIN

October 15, 2020

TO ALL INTERESTED AGENCIES, GROUPS, AND PERSONS:

As required by Executive Order 11988, this is an early public notice to promote public understanding and provide opportunities for public involvement.

The Village of Pittsburg proposes to use funds allocated through the Community Development Block Grant (CDBG) Program for the following proposed project: Water District Public Infrastructure Improvements. The proposed project would include the replacement of approximately 22,000 linear feet of 8" asbestos cement water main along and near Old Frankfort Road, from Stein Lane north to Mustang Road south and east on Fowler School Road, pressure tapped water main interconnections, gate valves, flush hydrants, 88 new coppersettlers and other miscellaneous appurtenances.

The Village of Pittsburg has determined that this proposed project would occur in a 100-year floodplain and the Village of Pittsburg must therefore complete an eight step review. This public notice is step 2.

The Village of Pittsburg has additional information on this proposed project that can be reviewed weekdays from 9:00 a.m. to 4:00 p.m. at the Pittsburg Village Hall, 302 Avery Avenue, Pittsburg, IL. Interested persons may also call Kyle Violett at 618-993-8260 for additional information about this proposed project. The Village of Pittsburg is now evaluating potential alternatives, the potential impact of the proposed project, and potential mitigation to minimize flood hazard impact.

Written comments on this proposed project are invited and must be received by Celeste Sollers, Williamson County Admin Building, 407 N Monroe Street, Marion, IL by November 2, 2020. All such comments will be taken into consideration by the Village of Pittsburg prior to its decision on the proposed project.

Keith Violett, Mayor

**FINAL NOTICE OF DECISION REGARDING
PROJECT TO BE LOCATED IN A FLOODPLAIN**

November 18, 2020

**TO ALL INTERESTED AGENCIES, GROUPS,
AND PERSONS:**

As required by Executive Order 1988, this is a notice of findings and public explanation for proposed activity in a 100-year floodplain.

The Village of Pittsburg proposes to use funds allocated through the Community Development Block Grant (CDBG) Program for the following proposed project: Water District Public Infrastructure Improvements. The proposed project would include the replacement of approximately 22,000 linear feet of 8" asbestos cement water main along and near Old Frankfurt Road, from Steh Lane north to Mustang Road south and east on Fowler School Road, pressure tapped water main interconnectors, gate valves, flush hydrants, 86 new copper service and other miscellaneous appurtenances.

The Village of Pittsburg hereby states that a portion of this proposed project would occur within an identified 100-year floodplain. However, the Village of Pittsburg has reached a decision that this is the only practicable alternative for this proposed project. This decision is based on an evaluation of the following alternatives: Alternative 1: The Village of Pittsburg could maintain the status quo and retain the line in the floodplain as is with the antiquated asbestos line leading the opportunity for dangerous water leaks and loss. Alternative 2: The Village of Pittsburg could completely remove the current lines and re-route them at a great cost to the Village and possibly leave homes without fire protection or water service. The Village of Pittsburg would, however, ensure that this proposed project conforms to all state and local floodplain protection standards and would implement the following mitigation measures to minimize the potential adverse impacts: replacing the water lines within the existing water system in existing Village right-of-ways.

The Village of Pittsburg has additional information on this proposed project that can be reviewed weekdays from 9:00 a.m. to 4:00 p.m. at the Pittsburg Village Hall, 302 Avery Avenue, Pittsburg, IL. Interested persons may also call Kyle Violet at 618-995-8280 for additional information about this proposed project.

Written comments on this proposed project are invited and must be received by Celeste Sellers, Williamson County Admin Building, 407 N. Moore Street, Merion, IL, by November 27, 2020. All such comments will be taken into account by the Village of Pittsburg prior to its decision on the proposed project.

Kelli Violet, Mayor



Certificate of the Publisher

Swinford Publications LLC certifies that it is the publisher of the Marion Star. Marion Star is a secular newspaper, has been continuously published weekly for more than fifty (50) weeks prior to the first publication of the attached notice, is published in the City/Village of Marion, County of Williamson, State of Illinois, is of general circulation throughout that county and surrounding area, and is a newspaper as defined by 715 ILCS 5/5.

A notice, a true copy of which is attached, was published 1 time in The Marion Star, namely one time per week for 1 successive week. The first publication of the notice was made in the newspaper, dated and published on November 19, 2020 and the last publication of the notice was made in the newspaper dated and published on November 19, 2020. The notice was also placed on a statewide public notice website as required by 715 ILCS 5/2.1.

In witness, Swinford Publications LLC has signed this certificate by William R. Swinford, its publisher, at Marion, Illinois, on November 19, 2020.

Swinford Publications LLC

By:

Melanie J. Craig

Legals/Classified Clerk

(Note: Unless otherwise ordered, notarization of this document is not required.)

FINAL NOTICE OF DECISION REGARDING PROJECT TO BE LOCATED IN A FLOODPLAIN

November 19, 2020

TO ALL INTERESTED AGENCIES, GROUPS, AND PERSONS:

As required by Executive Order 11988, this is a notice of findings and public explanation for proposed activity in a 100-year floodplain.

The Village of Pittsburg proposes to use funds allocated through the Community Development Block Grant (CDBG) Program for the following proposed project: Water District Public Infrastructure Improvements. The proposed project would include the replacement of approximately 22,000 linear feet of 8" asbestos cement water main along and near Old Frankfort Road, from Stein Lane north to Mustang Road south and east on Fowler School Road, pressure tapped water main interconnections, gate valves, flush hydrants, 88 new coppersettlers and other miscellaneous appurtenances.

The Village of Pittsburg hereby states that a portion of this proposed project would occur within an identified 100-year floodplain. However, the Village of Pittsburg has reached a decision that this is the only practicable alternative for this proposed project. This decision is based on an evaluation of the following alternatives: Alternative 1: The Village of Pittsburg could maintain the status quo and retain the line in the floodplain as is with the antiquated asbestos line leaving the opportunity for continuous water leaks and loss. Alternative 2: The Village of Pittsburg could completely remove the current lines and re-route them at a great cost to the Village and possibly leave homes without fire protection or water service. The Village of Pittsburg would, however, ensure that this proposed project conforms to all state and local floodplain protection standards and would implement the following mitigation measures to minimize the potential adverse impacts: replacing the water lines within the existing water system in existing Village right-of-ways.

The Village of Pittsburg has additional information on this proposed project that can be reviewed weekdays from 9:00 a.m. to 4:00 p.m. at the Pittsburg Village Hall, 302 Avery Avenue, Pittsburg, IL. Interested persons may also call Kyle Violett at 618-993-8260 for additional information about this proposed project.

Written comments on this proposed project are invited and must be received by Celeste Sollers, Williamson County Admin Building, 407 N Monroe Street, Marion, IL by November 27, 2020. All such comments will be taken into account by the Village of Pittsburg prior to its decision on the proposed project.

Keith Violett, Mayor



Illinois Department of Natural Resources

www.dnr.illinois.gov

JB Pritzker, Governor
Colleen Callahan, Director

Mailing address: State Historic Preservation Office, 1 Old State Capitol Plaza, Springfield, IL 62701

Williamson County
Pittsburg
Stein Ln., Old Frankfort Rd., Orient Mine Rd., Fowler School Rd., Mustang Rd.
Sections 19, 20, 29, 30, 31, 32, 33-Township:8S-Range:3E
CDBG
Water main replacement / system improvements

PLEASE REFER TO: SHPO LOG #006102220

November 4, 2020

Celeste Sollers
Williamson County Community & Economic Development
407 N. Monroe
Williamson County Courthouse
Marion, IL 62959

Dear Ms. Sollers:

We have reviewed the documentation submitted for the referenced project(s) in accordance with 36 CFR Part 800.4. Based upon the information provided, no historic properties are affected. We, therefore, have no objection to the undertaking proceeding as planned.

Please retain this letter in your files as evidence of compliance with section 106 of the National Historic Preservation Act of 1966, as amended. This clearance remains in effect for two (2) years from date of issuance. It does not pertain to any discovery during construction, nor is it a clearance for purposes of the Illinois Human Skeletal Remains Protection Act (20 ILCS 3440).

If you are an applicant, please submit a copy of this letter to the state or federal agency from which you obtain any permit, license, grant, or other assistance. If further assistance is needed contact Jeff Kruchten, Chief Archaeologist at 217/785-1279 or Jeffery.kruchten@illinois.gov.

Sincerely,

Robert F. Appleman
Deputy State Historic
Preservation Officer



Tribal Directory Assessment Information



Contact Information for Tribes with Interests in Williamson County, Illinois

Tribal Name		County Name					
- Menominee Indian Tribe of Wisconsin		Williamson					
Contact Name	Title	Mailing Address	Work Phone	Fax Number	Cell Phone	Email Address	URL
Joan Delabreau	Chairwoman	PO Box 910 Keshena, WI 54135	(715) 799-5100	(715) 799-3373		chairman@mitw.org	http://www.menominee-nsn.gov/
David Grignon	Tribal Historic Preservation Officer	PO Box 910 Keshena, WI	(715) 799-5258	(715) 799-5295		dgrignon@mitw.org	http://www.menominee-nsn.gov/
- Miami Tribe of Oklahoma		Williamson					
Contact Name	Title	Mailing Address	Work Phone	Fax Number	Cell Phone	Email Address	URL
Douglas Lankford	Chief	PO Box 1326 Miami, OK 74355	(918) 542-1445	(918) 542-7260		dankford@miamination.com	http://www.miamination.com
Diane Hunter	THPO	PO Box 1326 Miami, OK 74355	(260) 639-0600	(918) 542-7260		dhunter@miamination.com	http://www.miamination.com
- Osage Nation		Williamson					
Contact Name	Title	Mailing Address	Work Phone	Fax Number	Cell Phone	Email Address	URL
Geoffrey Standing Bear	Principal Chief	PO Box 779 Pawhuska, OK 74056	(918) 287-5555	(918) 287-5562		gstandingbear@osagenation-nsn.gov	https://www.osagenation-nsn.gov/
Andrea A. Hunter	Director and THPO	627 Grandview Avenue Pawhuska, OK 74056	(918) 287-5328	(918) 287-5376		ahunter@osagenation-nsn.gov	https://www.osagenation-nsn.gov/
- Peoria Tribe of Indians of Oklahoma		Williamson					
Contact Name	Title	Mailing Address	Work Phone	Fax Number	Cell Phone	Email Address	URL
Craig Harper	Chief	PO Box 1527 Miami, OK 74355	(918) 540-2535	(918) 540-2538		Chiefharper@peoriatribe.com	http://www.peoriatribe.com

1 - 4 of 4 results

VILLAGE OF PITTSBURG
PITTSBURG, ILLINOIS
62974

February 5, 2021

Chairwoman Joan Delabreau
Menominee Indian Tribe of Wisconsin
P.O. Box 910
Keshena, WI 54135

Re: Village of Pittsburg, Illinois
CDBG /DCEO Public Infrastructure

Honorable Chairwoman Delabreau:

The Village of Pittsburg is undertaking a public infrastructure project in an unincorporated area of their Water District utilizing federal funds from the U.S. Department of Housing and Urban Development (HUD). Under HUD regulation 24 CFR 58.4, the Village of Pittsburg, Illinois has assumed HUD's environmental review responsibilities for the project, including tribal consultation related to historic properties. Historic properties include archeological sites, burial grounds, sacred landscapes or features, ceremonial areas, traditional cultural places and landscapes, plant and animal communities, and buildings and structures with significant tribal association.

The Village of Pittsburg has initiated a review of this project to comply with Section 106 of the National Historic Preservation Act and its implementing regulations 36 CFR Part 800. We would like to invite you to be a consulting party in this review to help identify historic properties in the project area that may have religious and cultural significance to your tribe, and if such properties exist, to help assess how the project might affect them. If the project might have an adverse effect, we would like to discuss possible ways to avoid, minimize or mitigate potential adverse effects.

If you would like to be a consulting party on this project we are requesting that we receive a response from you within 30 days from the date of this notice to meet the project timeframe. Your response should note if you have any interest in the project or any initial concerns with impacts of the project on religious or cultural properties.

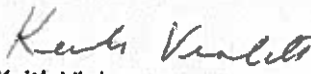
Pittsburg is an equal opportunity provider

I have attached a summary of the project scope of work and a map that shows the project area. The project area is confined to the existing locations of water mains that are to be replaced within existing right of ways.

More information on the Section 106 HUD Tribal Consultation is described in a Notice available at <https://www.hudexchange.info/resource/2448/notice-cpd-12-006-tribal-consultation-under-24-cfr-part-58/>.

If you do not wish to consult on this project, can you please inform us? If you do wish to consult, can you please include in your reply the name and contact information for the tribe's principal representative in the consultation? Thank you very much. We value your assistance and look forward to consulting further if there are historic properties of religious and cultural significance to your tribe that may be affected by this project.

Sincerely,


Keith Violet, Mayor
Village of Pittsburg

2/5/2021

Mail - csollers@williamsoncountyil.gov

Consultation Review

Celeste Sollers

Fri 2/5/2021 1:06 PM

To: chairman@mitw.org <chairman@mitw.org>;

C:cdgrignon@mitw.org <dgrignon@mitw.org>;

📎 2 attachments (4 MB)

Menominee Indian Tribe of Wisconsin Invitation.pdf; Pittsburg Project Summary & Maps.pdf;

Honorable Chairwoman Joan Delabreau,

The Village of Pittsburg has received a CDBG Public Infrastructure Grant from the State of Illinois Department of Commerce and Economic Opportunity. The purpose of the project is to complete necessary improvements in the Pittsburg Water District. The project will replace 22,050' of asbestos cement water mains that have reached the end of their service life. The extent of the ground disturbance will be for the replacement of these existing mains.

A condition of the Environmental Review Section 106 requires consultation with federally recognized Indian tribes when a project may affect a historic property of religious and cultural significance to the tribe. Therefore, the Village of Pittsburg is submitting this information to you as an invitation to consult on the project. I have enclosed a formal invitation to consult from the Mayor of the Village along with a project summary and location maps of the area.

We appreciate your input on this project and are looking forward to hearing from you soon. Thank you for your assistance.

*Celeste Sollers, Director
Community & Economic Development
Williamson County
618-998-2247*



Miami Tribe of Oklahoma

3410 P St. NW, Miami, OK 74354 • P.O. Box 1326, Miami, OK 74355
Ph: (918) 541-1300 • Fax: (918) 543-7260
www.miamination.com



Via email: csollers@williamsoncountyil.gov

March 2, 2021

Keith Violett, Mayor
Village of Pittsburg
302 W. Avery
Pittsburg, IL 62974

Re: Village of Pittsburg Water Main Replacement, Williamson County, Illinois – Comments of the Miami Tribe of Oklahoma

Dr. Mr. Violett:

Aya, kikwehsitoole – I show you respect. The Miami Tribe of Oklahoma, a federally recognized Indian tribe with a Constitution ratified in 1939 under the Oklahoma Indian Welfare Act of 1936, respectfully submits the following comments regarding Village of Pittsburg Water Main Replacement in Williamson County, Illinois.

The Miami Tribe offers no objection to the above-referenced project at this time, as we are not currently aware of existing documentation directly linking a specific Miami cultural or historic site to the project site. However, given the Miami Tribe's deep and enduring relationship to its historic lands and cultural property within present-day Illinois, if any human remains or Native American cultural items falling under the Native American Graves Protection and Repatriation Act (NAGPRA) or archaeological evidence is discovered during any phase of this project, the Miami Tribe requests immediate consultation with the entity of jurisdiction for the location of discovery. In such a case, please contact me at 918-541-8966 or by email at dhunter@miamination.com to initiate consultation.

The Miami Tribe accepts the invitation to serve as a consulting party to the proposed project. In my capacity as Tribal Historic Preservation Officer I am the point of contact for consultation.

Respectfully,

Diane Hunter

Diane Hunter
Tribal Historic Preservation Officer

VILLAGE OF PITTSBURG
PITTSBURG, ILLINOIS
62974

February 5, 2021

Chief Douglas Lankford
Menominee Indian Tribe of Oklahoma
P.O. Box 1326
Miami, OK 74355

Re: Village of Pittsburg, Illinois
CDBG /DCEO Public Infrastructure

Honorable Chief Lankford:

The Village of Pittsburg is undertaking a public infrastructure project in an unincorporated area of their Water District utilizing federal funds from the U.S. Department of Housing and Urban Development (HUD). Under HUD regulation 24 CFR 58.4, the Village of Pittsburg, Illinois has assumed HUD's environmental review responsibilities for the project, including tribal consultation related to historic properties. Historic properties include archeological sites, burial grounds, sacred landscapes or features, ceremonial areas, traditional cultural places and landscapes, plant and animal communities, and buildings and structures with significant tribal association.

The Village of Pittsburg has initiated a review of this project to comply with Section 106 of the National Historic Preservation Act and its implementing regulations 36 CFR Part 800. We would like to invite you to be a consulting party in this review to help identify historic properties in the project area that may have religious and cultural significance to your tribe, and if such properties exist, to help assess how the project might affect them. If the project might have an adverse effect, we would like to discuss possible ways to avoid, minimize or mitigate potential adverse effects.

If you would like to be a consulting party on this project we are requesting that we receive a response from you within 30 days from the date of this notice to meet the project timeframe. Your response should note if you have any interest in the project or any initial concerns with impacts of the project on religious or cultural properties.


Pittsburg is an equal opportunity provider

I have attached a summary of the project scope of work and a map that shows the project area. The project area is confined to the existing locations of water mains that are to be replaced within existing right of ways.

More information on the Section 106 HUD Tribal Consultation is described in a Notice available at <https://www.hudexchange.info/resource/2448/notice-cpd-12-006-tribal-consultation-under-24-cfr-part-58/>.

If you do not wish to consult on this project, can you please inform us? If you do wish to consult, can you please include in your reply the name and contact information for the tribe's principal representative in the consultation? Thank you very much. We value your assistance and look forward to consulting further if there are historic properties of religious and cultural significance to your tribe that may be affected by this project.

Sincerely,


Keith Violet, Mayor
Village of Pittsburg

2/5/2021

Mail - csollers@williamsoncountyl.gov

Consultation Review

Celeste Sollers

/ Fri 2/5/2021 1:09 PM

To: dlankford@miamination.com <dlankford@miamination.com>;

Cc: dhunter@miamination.org <dhunter@miamination.org>;

📎 2 attachments (4 MB)

Menominee Indian Tribe of Oklahoma Invitation.pdf; Pittsburg Project Summary & Maps.pdf;

Honorable Chief Douglas Lankford,

The Village of Pittsburg has received a CDBG Public Infrastructure Grant from the State of Illinois Department of Commerce and Economic Opportunity. The purpose of the project is to complete necessary improvements in the Pittsburg Water District. The project will replace 22,050' of asbestos cement water mains that have reached the end of their service life. The extent of the ground disturbance will be for the replacement of these existing mains.

A condition of the Environmental Review Section 106 requires consultation with federally recognized Indian tribes when a project may affect a historic property of religious and cultural significance to the tribe. Therefore, the Village of Pittsburg is submitting this information to you as an invitation to consult on the project. I have enclosed a formal invitation to consult from the Mayor of the Village along with a project summary and location maps of the area.

We appreciate your input on this project and are looking forward to hearing from you soon. Thank you for your assistance.

*Celeste Sollers, Director
Community & Economic Development
Williamson County
618-998-2247*

VILLAGE OF PITTSBURG
PITTSBURG, ILLINOIS
68974

October 21, 2020

Honorable Director Andrea A. Hunter
Tribal Historic Preservation Officer
Osage Nation
627 Grandview Avenue
Pawhuska, OK 74056

Re: Village of Pittsburg, Illinois
CDBG /DCEO Public Infrastructure

Honorable Director Hunter:

The Village of Pittsburg is undertaking a public infrastructure project in an unincorporated area of their Water District utilizing federal funds from the U.S. Department of Housing and Urban Development (HUD). Under HUD regulation 24 CFR 58.4, the Village of Pittsburg, Illinois has assumed HUD's environmental review responsibilities for the project, including tribal consultation related to historic properties. Historic properties include archeological sites, burial grounds, sacred landscapes or features, ceremonial areas, traditional cultural places and landscapes, plant and animal communities, and buildings and structures with significant tribal association.

The Village of Pittsburg has initiated a review of this project to comply with Section 106 of the National Historic Preservation Act and its implementing regulations 36 CFR Part 800. We would like to invite you to be a consulting party in this review to help identify historic properties in the project area that may have religious and cultural significance to your tribe, and if such properties exist, to help assess how the project might affect them. If the project might have an adverse effect, we would like to discuss possible ways to avoid, minimize or mitigate potential adverse effects.

If you would like to be a consulting party on this project we are requesting that we receive a response from you within 30 days from the date of this notice to meet the project timeframe. Your response should note if you have any interest in the project or any initial concerns with impacts of the project on religious or cultural properties.

Pittsburg is an equal opportunity provider

I have attached a summary of the project scope of work and a map that shows the project area. The project area is confined to the existing locations of water mains that are to be replaced within existing right of ways.

More information on the Section 106 HUD Tribal Consultation is described in a Notice available at <https://www.hudexchange.info/resource/2448/notice-cpd-12-006-tribal-consultation-under-24-cfr-part-58/>.

If you do not wish to consult on this project, can you please inform us? If you do wish to consult, can you please include in your reply the name and contact information for the tribe's principal representative in the consultation? Thank you very much. We value your assistance and look forward to consulting further if there are historic properties of religious and cultural significance to your tribe that may be affected by this project.

Sincerely,



Keith Violett, Mayor
Village of Pittsburg

2/5/2021

Mail - csollers@williamsoncountyll.gov

RE: Pittsburg #19-242023 - Tribal Consult Invitation

Kumerow, Kirk <Kirk.Kumerow@illinois.gov>

Fri 2/5/2021 11:46 AM

To: Celeste Sollers <csollers@williamsoncountyll.gov>;

Thanks for that. Unfortunately, we're caught in between what HUD wants, usually based on what tribes have reported over the years to the US Dept. of the Interior, but then gets out of date and the tribes and Interior don't update it, and the actual Federal law from the 1920's, which states head-of-govt to head-of-govt letters only (which HUD OEE does enforce whenever they pull ERR's I've reviewed for the State of Illinois obo HUD under NEPA). As I've stated, the letter must be addressed to the Tribal Chief or Chairman, and cc'ed to any listed THPO. It's up to the tribes to update with Interior or HUD (for TDAT), and not you and me.

That said, for the Osage Nation, please print and attach her e-mail below to your already done letter for them. That leaves the other two tribes to e-mail new letters to their listed Chief or Chairman, and cc any listed THPO's the same letter.

Thanks for checking.

From: Celeste Sollers <csollers@williamsoncountyll.gov>

Sent: Friday, February 5, 2021 10:50 AM

To: Kumerow, Kirk <Kirk.Kumerow@illinois.gov>

Subject: [External] Fw: Tribal Consult Invitation

Kirk,

Just for your information: I received the following correspondence from the Historic Officer of the Osage Nation. That is why I went back and changed all of the requests for Tribal consult to the Historic Officers and not the Chiefs.

I wanted you to know in case this needs to be addressed.

Celeste

From: Celeste Sollers

Sent: Friday, November 20, 2020 8:51 AM

To: Andrea Hunter

Subject: Re: Tribal Consult Invitation

Good Morning,

The website is:

<https://mail.williamsoncountyll.gov/owa/#path=/mail/inbox>

2/5/2021

Mail - csollers@williamsoncountyl.gov

<https://egls.hud.gov/tdat/>

I selected the State of Illinois and then Williamson County and it brought up the information.

Thanks,

Celeste

From: Andrea Hunter <ahunter@osagenation-nsn.gov>
Sent: Friday, November 20, 2020 8:48:15 AM
To: Celeste Sollers
Subject: RE: Tribal Consult Invitation

No worries, I need to go onto the website and take his address down.

Dr. Andrea A. Hunter

Director/THPO

Osage Nation Historic Preservation Office

627 Grandview Avenue

Pawhuska, OK 74056

Office phone: (918) 287-5328

Office fax: (918) 287-5376

Email: ahunter@osagenation-nsn.gov

From: Celeste Sollers <csollers@williamsoncountyl.gov>
Sent: Thursday, November 19, 2020 5:33 PM
To: Andrea Hunter <ahunter@osagenation-nsn.gov>
Subject: Re: Tribal Consult Invitation

So sorry. No offence meant. The Chief's information is listed on the HUD exchange. I can send you the listing in the morning when I get back in the office.

Celeste Sollers

<https://mail.williamsoncountyl.gov/owa/#path=/mail/inbox>

2/5/2021

Mail - csollers@williamsoncountyll.gov

Williamson County

Sent from my iPhone

On Nov 19, 2020, at 4:09 PM, Andrea Hunter <ahunter@osagenation-nan.gov> wrote:

Per Chief Standing Bear, please do not send notification to his email. All notifications need to be sent to me only. Where did you find his email address?

Thank you,

Dr. Andrea A. Hunter

Director/THPO

Osage Nation Historic Preservation Office

627 Grandview Avenue

Pawhuska, OK 74056

Office phone: (918) 287-5328

Office fax: (918) 287-5376

Email: ahunter@osagenation-nan.gov

From: Celeste Sollers <csollers@williamsoncountyll.gov>
Sent: Thursday, November 19, 2020 3:52 PM
To: Geoffrey Standing Bear <gstandingbear@osagenation-nan.gov>
Cc: Andrea Hunter <ahunter@osagenation-nan.gov>
Subject: Tribal Consult Invitation

Honorable Chief Standing Bear,

Williamson County has received a CDBG Public Infrastructure Grant from the State of Illinois Department of Commerce and Economic Opportunity. The purpose of the project is to provide Johnston City with adequate water storage capacity. The project will construct a new 300,000 gallon elevated water storage tank that will provide a total of 2 days water storage that will meet EPA requirements. The extent of the ground disturbance will be for the construction of the elevated tower.

A condition of the Environmental Review Section 106 requires consultation with federally recognized Indian tribes when a project may affect a historic property of religious and cultural significance to the tribe. Therefore, Williamson County is submitting this information to you as an invitation to consult on the project. I have enclosed a formal invitation to consult from the Chairman of the County along with a project summary and location maps of the area.

We appreciate your input on this project and are looking forward to hearing from you soon. Thank you for your assistance.

Celeste Sollers, Director

Community & Economic Development

Williamson County

618-998-2247

State of Illinois - CONFIDENTIALITY NOTICE: The information contained in this communication is confidential, may be attorney-client privileged or attorney work product, may constitute inside information or internal deliberative staff communication, and is intended only for the use of the addressee. Unauthorized use, disclosure or copying of this communication or any part thereof is strictly prohibited and may be unlawful. If you have received this communication in error, please notify the sender immediately by return e-mail and destroy this communication and all copies thereof, including all attachments. Receipt by an unintended recipient does not waive attorney-client privilege, attorney work product privilege, or any other exemption from disclosure.

10/21/2020

Mail - csollers@williamsoncountyil.gov

Consultation Review

Celeste Sollers

Wed 10/21/2020 11:25 AM

To: ahunter@osagenation-nsn.gov <ahunter@osagenation-nsn.gov>;

2 attachments (4 MB)

Osage Nation Invitation.pdf; Pittsburg Project Summary & Maps.pdf;

Honorable Director Hunter,

The Village of Pittsburg has received a CDBG Public Infrastructure Grant from the State of Illinois Department of Commerce and Economic Opportunity. The purpose of the project is to complete necessary improvements in the Pittsburg Water District. The project will replace 22,050' of asbestos cement water mains that have reached the end of their service life. The extent of the ground disturbance will be for the replacement of these existing mains.

A condition of the Environmental Review Section 106 requires consultation with federally recognized Indian tribes when a project may affect a historic property of religious and cultural significance to the tribe. Therefore, the Village of Pittsburg is submitting this information to you as an invitation to consult on the project. I have enclosed a formal invitation to consult from the Mayor of the Village along with a project summary and location maps of the area.

We appreciate your input on this project and are looking forward to hearing from you soon. Thank you for your assistance.

*Celeste Sollers, Director
Community & Economic Development
Williamson County
618-998-2247*

VILLAGE OF PITTSBURG
PITTSBURG, ILLINOIS
61774

October 21, 2020

Mailed
10/21/2020

Chief Craig Harper
Peoria Tribe of Indians of Oklahoma
118 S Eight Tribes Trail
Miami, Oklahoma 74354

Re: Village of Pittsburg, Illinois
CDBG /DCEO Public Infrastructure

Dear Chief Harper:

The Village of Pittsburg is undertaking a public infrastructure project in an unincorporated area of their Water District utilizing federal funds from the U.S. Department of Housing and Urban Development (HUD). Under HUD regulation 24 CFR 58.4, the Village of Pittsburg, Illinois has assumed HUD's environmental review responsibilities for the project, including tribal consultation related to historic properties. Historic properties include archeological sites, burial grounds, sacred landscapes or features, ceremonial areas, traditional cultural places and landscapes, plant and animal communities, and buildings and structures with significant tribal association.

The Village of Pittsburg has initiated a review of this project to comply with Section 106 of the National Historic Preservation Act and its implementing regulations 36 CFR Part 800. We would like to invite you to be a consulting party in this review to help identify historic properties in the project area that may have religious and cultural significance to your tribe, and if such properties exist, to help assess how the project might affect them. If the project might have an adverse effect, we would like to discuss possible ways to avoid, minimize or mitigate potential adverse effects.

If you would like to be a consulting party on this project we are requesting that we receive a response from you within 30 days from the date of this notice to meet the project timeframe. Your response should note if you have any interest in the project or any initial concerns with impacts of the project on religious or cultural properties.


Pittsburg is an equal opportunity provider

I have attached a summary of the project scope of work and a map that shows the project area. The project area is confined to the existing locations of water mains that are to be replaced within existing right of ways.

More information on the Section 106 HUD Tribal Consultation is described in a Notice available at <https://www.hudexchange.info/resource/2448/notice-cpd-12-006-tribal-consultation-under-24-cfr-part-58/>.

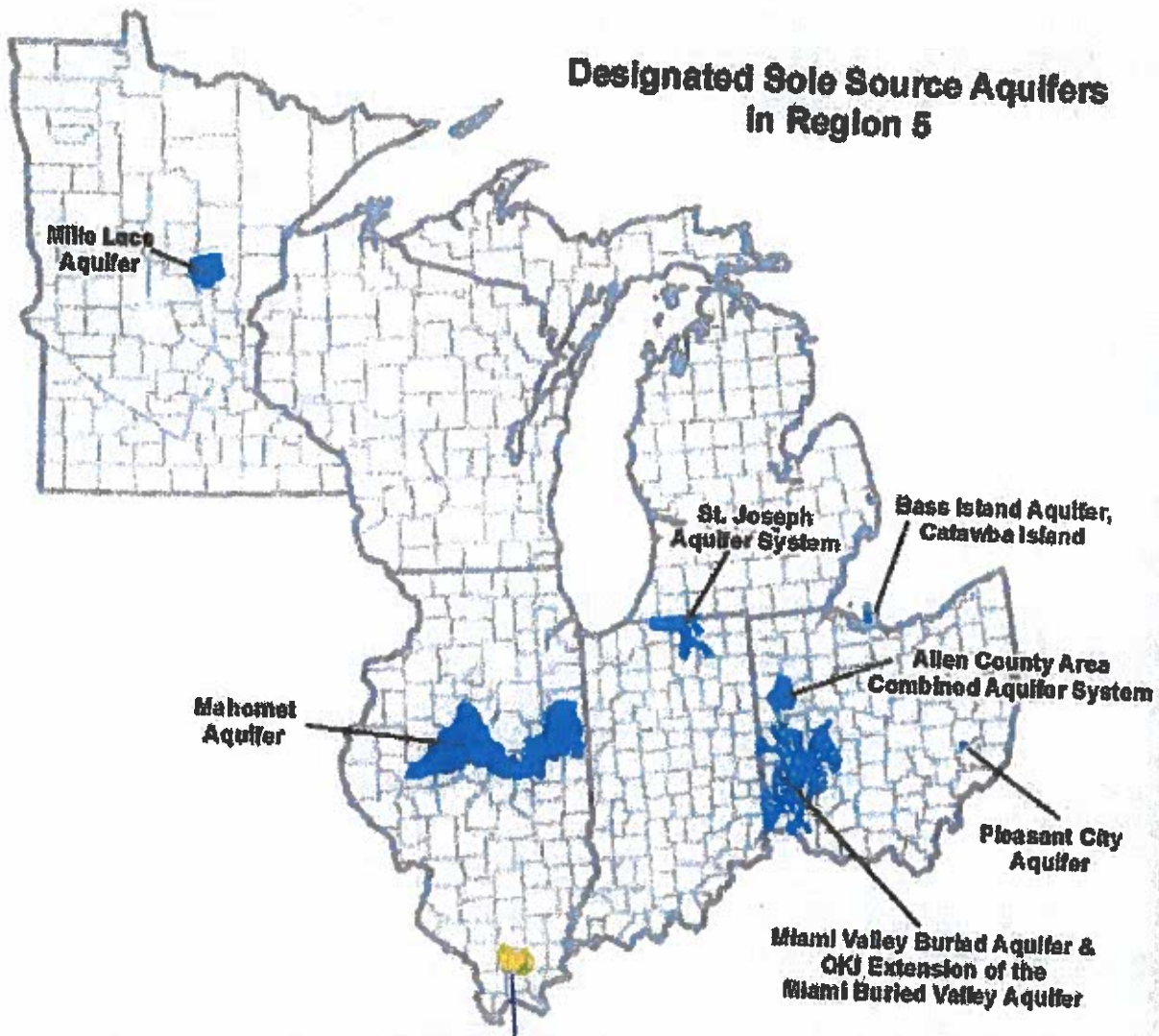
If you do not wish to consult on this project, can you please inform us? If you do wish to consult, can you please include in your reply the name and contact information for the tribe's principal representative in the consultation? Thank you very much. We value your assistance and look forward to consulting further if there are historic properties of religious and cultural significance to your tribe that may be affected by this project.

Sincerely,



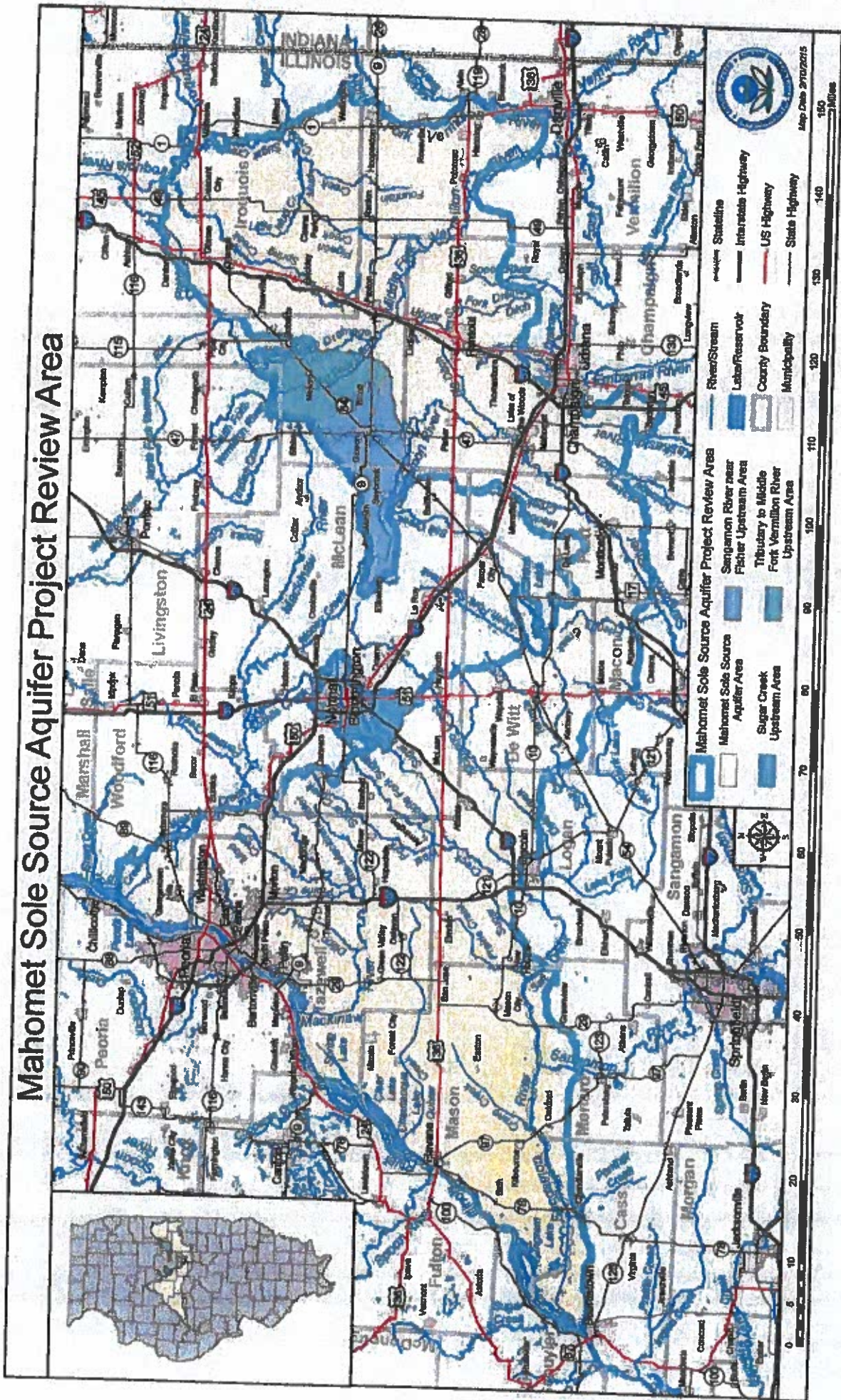
Keith Violet, Mayor
Village of Pittsburg

Designated Sole Source Aquifers in Region 5



Target Area

Mahomet Sole Source Aquifer Project Review Area





Illinois Department of Natural Resources

One Natural Resources Way Springfield, Illinois 62702-1271
<http://dnr.state.il.us>

JB Pritzker, Governor
Colleen Callahan, Director

October 20, 2020

Celeste Sollers
Village of Pittsburg
302 Avery Avenue
P.O. Box 9
Pittsburg, IL 62959 1012

RE: PI Pittsburg Water District
Project Number(s): 2106630 [19-242023]
County: Williamson

Dear Applicant:

This letter is in reference to the project you recently submitted for consultation. The natural resource review provided by EcoCAT identified protected resources that may be in the vicinity of the proposed action. The Department has evaluated this information and concluded that adverse effects are unlikely. Therefore, consultation under 17 Ill. Adm. Code Part 1075 and 1090 is terminated.

Consultation for Part 1075 is valid for two years unless new information becomes available that was not previously considered; the proposed action is modified; or additional species, essential habitat, or Natural Areas are identified in the vicinity. If the project has not been implemented within two years of the date of this letter, or any of the above listed conditions develop, a new consultation is necessary. Consultation for Part 1090 (Interagency Wetland Policy Act) is valid for three years.

The natural resource review reflects the information existing in the Illinois Natural Heritage Database and the Illinois Wetlands Inventory at the time of the project submittal, and should not be regarded as a final statement on the site being considered, nor should it be a substitute for detailed site surveys or field surveys required for environmental assessments. If additional protected resources are encountered during the project's implementation, you must comply with the applicable statutes and regulations. Also, note that termination does not imply IDNR's authorization or endorsement of the proposed action.

Please contact me if you have questions regarding this review.

Kyle Burkwald
Division of Ecosystems and Environment
217-785-5500

Applicant: Village of Pittsburg
Contact: Celeste Sollers
Address: 302 Avery Avenue
P.O. Box 9
Pittsburg, IL 62959

IDNR Project Number: 2106630
Date: 10/20/2020
Alternate Number: 19-242023

Project: PI Pittsburg Water District
Address: 13626 Old Frankfort Road, Marion

Description: The replacement of 22,050' of 8" asbestos cement water main with approx 10,140' of 8" PVC CL200 trenched, 10,290' of 4" PVC CL200 trenched, 1,300' of 8" PVC CL200 directional bored and 320' of 4" PVC CL200 directional bored water mains.

Natural Resource Review Results

Consultation for Endangered Species Protection and Natural Areas Preservation (Part 1075)

The Illinois Natural Heritage Database contains no record of State-listed threatened or endangered species, Illinois Natural Area Inventory sites, dedicated Illinois Nature Preserves, or registered Land and Water Reserves in the vicinity of the project location.

Wetland Review (Part 1090)

The Illinois Wetlands Inventory shows wetlands within 250 feet of the project location.

An IDNR staff member will evaluate this information and contact you to request additional information or to terminate consultation if adverse effects are unlikely.

Location

The applicant is responsible for the accuracy of the location submitted for the project.

County: Williamson

Township, Range, Section:

- 8S, 3E, 19
- 8S, 3E, 20
- 8S, 3E, 28
- 8S, 3E, 29
- 8S, 3E, 30
- 8S, 3E, 31
- 8S, 3E, 32
- 8S, 3E, 33
- 9S, 3E, 4
- 9S, 3E, 5



IL Department of Natural Resources
Contact
Kyle Burkwald
217-785-5500
Division of Ecosystems & Environment


Government Jurisdiction
IL Department of Commerce and Economic
Opportunity
Kirk Kumerow
500 E Monroe Street
Springfield, Illinois 62701



U.S. Fish and Wildlife Service

National Wetlands Inventory



Village of Pittsburg PI

 PROJECT LOCATION






November 18, 2020

Wetlands

-  Estuarine and Marine Deepwater
-  Estuarine and Marine Wetland

-  Freshwater Emergent Wetland
-  Freshwater Forested/Shrub Wetland
-  Freshwater Pond

-  Lake
-  Other
-  Riverine

This map is for general reference only. The US Fish and Wildlife Service is not responsible for the accuracy or currentness of the base data shown on this map. All wetlands related data should be used in accordance with the layer metadata found on the Wetlands Mapper web site.



U.S. Fish and Wildlife Service

National Wetlands Inventory

Pittsburg - Riverine



February 5, 2021

Wetlands

- Estuarine and Marine Deepwater
- Estuarine and Marine Wetland

- Freshwater Emergent Wetland
- Freshwater Forested/Shrub Wetland
- Freshwater Pond

- Lake
- Other
- Riverine

This map is for general reference only. The US Fish and Wildlife Service is not responsible for the accuracy or currentness of the base data shown on this map. All wetlands related data should be used in accordance with the layer metadata found on the Wetlands Mapper web site.



U.S. Fish and Wildlife Service

National Wetlands Inventory

Pittsburg - Riverine 2



February 5, 2021

Wetlands

- Estuarine and Marine Deepwater
- Estuarine and Marine Wetland
- Freshwater Emergent Wetland
- Freshwater Forested/Shrub Wetland
- Freshwater Pond
- Lake
- Other
- Riverine

This map is for general reference only. The US Fish and Wildlife Service is not responsible for the accuracy or currentness of the base data shown on this map. All wetlands related data should be used in accordance with the layer metadata found on the Wetlands Mapper web site.

**8 STEP WETLAND REVIEW
VILLAGE OF PITTSBURG - PI
CDBG GRANT #19-242023**

The following 8-Step Review was undertaken in order to comply with State and Federal regulations as a condition of the grant award to the Village of Pittsburg from the Illinois Department of Commerce and Economic Opportunities (DCEO) Community Development Block Grant (CDBG).

1. Is project in wetland?

Yes. A portion of the target area is located in a wetland.

2. Early Public Review

A notice of **Early Public Review** for construction was published in the Southern Illinoisan on February 6, 2021 (see attached Certificate of Publication). A fifteen day comment period was allowed.

3. Identify and Evaluate Alternatives

Alternative 1: The Village of Pittsburg could maintain the status quo and simply maintain the line in the wetland with the antiquated asbestos line.

Alternative 2: The Village of Pittsburg could completely remove the current lines and re-route them at a great cost to the Village and possibly leave homes without fire protection or water service.

Alternative 3: Replace failing asbestos cement water mains as being proposed.

4. For each alternative, determine if project would indirectly or directly impact wetland.

The project as proposed would not indirectly or directly impact the wetland. The water mains to be replaced are already located in the wetland area and will be replaced within the existing water system in existing Village right-of-way. All wetland crossings will be directional bored with no surface impact. No construction work to be done will impact the wetland. No new buildings will be constructed as a result of this program.

5. If the proposed project would directly or indirectly impact the wetland, effects must be minimized to protect natural and beneficial floodplain values.

This project will neither directly nor indirectly impact the wetlands as we are replacing existing watermains.

6. Re-evaluate alternatives taking into account the identified impacts, steps necessary to minimize these impacts and opportunities to restore and preserve floodplain values.

The proposed project remains the most economically and environmentally viable option. This is due to the need to replace existing deteriorating water lines in order to minimize water loss and leaks.

7. If only alternative is to locate in the base wetland, publish notice identifying reasons for this finding and the alternatives considered.

A Findings and Public Explanation for Construction in a Wetland was published in the Marion Star on February 25, 2021 (see attached Certificate of Publication). A seven day comment period was allowed.

8. Implement project.

Having received no objection, the Village of Pittsburg will proceed with the proposed project.

EARLY NOTICE OF PROPOSED PROJECT TO BE LOCATED IN A WETLAND

February 6, 2021

TO ALL INTERESTED AGENCIES, GROUPS, AND PERSONS:

As required by Executive Order 11990, this is an early public notice to promote public understanding and provide opportunities for public involvement.

The Village of Pittsburg proposes to use funds allocated through the Community Development Block Grant (CDBG) Program for the following proposed project: Water District Public Infrastructure Improvements. The proposed project would

include the replacement of approximately 22,800 linear feet of 8" asbestos cement water main along and near Old Frankfurt Road, from Stein Lane north to Mustang Road south and east on Fowler School Road, pressure tapped water main interconnections, gate valves, flush hydrants, 88 new copper setters and other miscellaneous appurtenances.

The Village of Pittsburg has determined that a portion of this proposed project would occur in a wetland and the Village of Pittsburg must therefore complete an eight step review. This public notice is step 2.

The Village of Pittsburg has additional information on this proposed project that can be reviewed weekdays from 9:00 a.m. to 4:00 p.m. at the Pittsburg Village Hall, 302 Avery Street, Pittsburg, IL. Interested persons may also call Kyle Violet at 618-993-8260 for additional information about this proposed project. The Village of Pittsburg is now evaluating potential alternatives, the potential impact of the proposed project, and potential mitigation to minimize wetland impact.

Written comments on this proposed project are invited and must be received by Celeste Soltes, Williamson County Admin Building, 407 N Monroe Street, Marion, IL, by February 21, 2021. All such comments will be taken into consideration by the Village of Pittsburg prior to its decision on the proposed project.

Keith Violet, Mayor
19417 2/6

***** Proof of Publication *****

THE SOUTHERN ILLINOISAN
710 N Illinois Avenue
Carbondale, IL 62901
Ph: 618-529-5454

Williamson County, Community & Economic -Legals
Celeste Sollers, Director
407 N MONROE STREET
MARION IL 62959

ORDER NUMBER 19417

CERTIFICATE OF THE PUBLISHER

LEE ENTERPRISES hereby certifies that it is now and has been for more than one year continuously, d/b/a The Southern Illinoisan, a daily secular newspaper of general circulation, published in the City of Carbondale, the County of Jackson and the State of Illinois, and further certifies that said newspaper has been continuously published at regular intervals of more than once each week with more than a minimum of fifty issues per year for more than one year prior to the first publication of the notice, and further certifies that The Southern Illinoisan is a newspaper as defined by the Statutes of the State of Illinois in such cases made and provided, and further hereby certifies that a notice of which the annexed notice is a true copy, has been regularly published in said paper.

EARLY NOTICE OF PROPOSED PROJECT TO BE LOCATED IN A WETLAND

February 6, 2021
TO ALL INTERESTED AGENCIES, GROUPS, AND PERSONS:
As required by Executive Order 11990, this is an early public notice to promote public understanding and provide opportunities for public involvement.
The Village of Pittsburg proposes to use funds allocated through the Community Development Block Grant (CDBG) Program for the following proposed project: Water District Public Infrastructure Improvements. The proposed project would include the replacement of approximately 22,000 linear feet of 8" asbestos cement water main along and near Old Frankfort Road, from Stein Lane north to Mustang Road south and east on Fowler School Road, pressure tapped water main interconnections, gate valves, flush hydrants, 88 new copper setters and other miscellaneous appurtenances.
The Village of Pittsburg has determined that a portion of this proposed project would occur in a wetland and the Village of Pittsburg must therefore complete an eight step review. This public notice is step 2.
The Village of Pittsburg has additional information on this proposed project that can be reviewed weekdays from 9:00 a.m. to 4:00 p.m. at the Pittsburg Village Hall, 302 Avery Street, Pittsburg, IL. Interested persons may also call Kyle Violett at 618-993-8260 for additional information about this proposed project. The Village of Pittsburg is now evaluating potential alternatives, the potential impact of the proposed project, and potential mitigation to minimize wetland impact.
Written comments on this proposed project are invited and must be received by Celeste Sollers, Williamson County Admin Building, 407 N Monroe Street, Marion, IL by February 21, 2021. All such comments will be taken into consideration by the Village of Pittsburg prior to its decision on the proposed project.
Keith Violett, Mayor
19417 2/6


Section: Legals
Category: 0900 Legals

PUBLISHED ON: 02/06/2021

TOTAL AD COST: 83.76

FILED ON: 2/8/2021

By



EARLY NOTICE OF PROPOSED PROJECT TO BE LOCATED IN A WETLAND

February 6, 2021

TO ALL INTERESTED AGENCIES, GROUPS, AND PERSONS:

As required by Executive Order 11990, this is an early public notice to promote public understanding and provide opportunities for public involvement.

The Village of Pittsburg proposes to use funds allocated through the Community Development Block Grant (CDBG) Program for the following proposed project: Water District Public Infrastructure Improvements. The proposed project would include the replacement of approximately 22,000 linear feet of 8" asbestos cement water main along and near Old Frankfort Road, from Stein Lane north to Mustang Road south and east on Fowler School Road, pressure tapped water main interconnections, gate valves, flush hydrants, 88 new coppersettlers and other miscellaneous appurtenances.

The Village of Pittsburg has determined that a portion of this proposed project would occur in a wetland and the Village of Pittsburg must therefore complete an eight step review. This public notice is step 2.

The Village of Pittsburg has additional information on this proposed project that can be reviewed weekdays from 9:00 a.m. to 4:00 p.m. at the Pittsburg Village Hall, 302 Avery Street, Pittsburg, IL. Interested persons may also call Kyle Violet at 618-993-8260 for additional information about this proposed project. The Village of Pittsburg is now evaluating potential alternatives, the potential impact of the proposed project, and potential mitigation to minimize wetland impact.

Written comments on this proposed project are invited and must be received by Celeste Sollers, Williamson County Admin Building, 407 N Monroe Street, Marion, IL by February 21, 2021. All such comments will be taken into consideration by the Village of Pittsburg prior to its decision on the proposed project.

Keith Violet, Mayor

**Final Notice Of Decision Regarding Project
To Be Located In A Wetland**

February 26, 2021

**TO ALL INTERESTED AGENCIES, GROUPS,
AND PERSONS:**

As required by Executive Order 1990, this is a notice of findings and public explanation for proposed activity in a wetland.

The Village of Pittsburg proposes to use funds allocated through the Community Development Block Grant (CDBG) Program for the following proposed project: Water District Public Infrastructure Improvements. The proposed project would include the replacement of approximately 22,000 linear feet of 8" asbestos cement water main along and near Old Frankfort Road, from Stein Lane north to Mustang Road south and east on Fowler School Road, pressure tapped water main interconnectors, gate valves, flush hydrants, 86 new copper meters and other miscellaneous appurtenances.

The Village of Pittsburg hereby states that this proposed project would occur within a portion of an identified wetland. However, the Village of Pittsburg has reached a decision that this is the only practicable alternative for this proposed project. This decision is based on an evaluation of the following alternatives: Alternative 1: The Village of Pittsburg could maintain the status quo and retain the line in the wetland as is with antiquated asbestos lines leaving the opportunity for continuous water leaks and loss. Alternative 2: The Village of Pittsburg could completely remove the current line and re-route them at a great cost to the Village and possibly leave homes without water service or fire protection. Alternative 3: The Village of Pittsburg could replace the failing asbestos cement water mains as is being proposed. The Village of Pittsburg would, however, ensure that this proposed project conforms to all state and local wetlands protection standards and would implement the following mitigation measures to minimize the potential adverse impacts: replace the water lines within the existing water system in existing Village right of ways, all wetland crossings will be directional bored with no surface impact.

The Village of Pittsburg has additional information on this proposed project that can be reviewed weekdays from 9:00 a.m. to 4:00 p.m. at the Pittsburg Village Hall, 202 Avery Avenue, Pittsburg, IL. Interested persons may also call Kyle Violet at 618-692-6260 for additional information about this proposed project.

Written comments on this proposed project are invited and must be received by Celeste Solters, Williamson County Admin Building, 407 N Monroe Street, Marion, IL by **March 5, 2021**. All such comments will be taken into account by the Village of Pittsburg prior to its decision on the proposed project.

Kath Violet, Mayor



Certificate of the Publisher

Swinford Publications LLC certifies that it is the publisher of the Marion Star. Marion Star is a secular newspaper, has been continuously published weekly for more than fifty (50) weeks prior to the first publication of the attached notice, is published in the City/Village of Marion, County of Williamson, State of Illinois, is of general circulation throughout that county and surrounding area, and is a newspaper as defined by 715 ILCS 5/5.

A notice, a true copy of which is attached, was published 1 time in The Marion Star, namely one time per week for 1 successive week. The first publication of the notice was made in the newspaper, dated and published on February 25, 2021 and the last publication of the notice was made in the newspaper dated and published on February 25, 2021. The notice was also placed on a statewide public notice website as required by 715 ILCS 5/2.1.

In witness, Swinford Publications LLC has signed this certificate by William R. Swinford, its publisher, at Marion, Illinois, on February 25, 2021.

Swinford Publications LLC

By:

Melanie J. Craig

Legals/Classified Clerk

(Note: Unless otherwise ordered, notarization of this document is not required.)

FINAL NOTICE OF DECISION REGARDING PROJECT TO BE LOCATED IN A WETLAND

February 25, 2021

TO ALL INTERESTED AGENCIES, GROUPS, AND PERSONS:

As required by Executive Order 11990, this is a notice of findings and public explanation for proposed activity in a wetland.

The Village of Pittsburg proposes to use funds allocated through the Community Development Block Grant (CDBG) Program for the following proposed project: Water District Public Infrastructure Improvements. The proposed project would include the replacement of approximately 22,000 linear feet of 8" asbestos cement water main along and near Old Frankfort Road, from Stein Lane north to Mustang Road south and east on Fowler School Road, pressure tapped water main interconnections, gate valves, flush hydrants, 88 new coppersettlers and other miscellaneous appurtenances.

The Village of Pittsburg hereby states that this proposed project would occur within a portion of an identified wetland. However, the Village of Pittsburg has reached a decision that this is the only practicable alternative for this proposed project. This decision is based on an evaluation of the following alternatives: Alternative 1: The Village of Pittsburg could maintain the status quo and retain the line in the wetland as is with antiquated asbestos lines leaving the opportunity for continuous water leaks and loss. Alternative 2: The Village of Pittsburg could completely remove the current lines and re-route them at a great cost to the Village and possibly leave homes without water service or fire protection. Alternative 3: The Village of Pittsburg could replace the failing asbestos cement water mains as is being proposed. The Village of Pittsburg would, however, ensure that this proposed project conforms to all state and local wetlands protection standards and would implement the following mitigation measures to minimize the potential adverse impacts: replace the water lines within the existing water system in existing Village right of ways, all wetland crossings will be directional bored with no surface impact.

The Village of Pittsburg has additional information on this proposed project that can be reviewed weekdays from 9:00 a.m. to 4:00 p.m. at the Pittsburg Village Hall, 302 Avery Avenue, Pittsburg, IL. Interested persons may also call Kyle Violett at 618-993-8260 for additional information about this proposed project.

Written comments on this proposed project are invited and must be received by Celeste Sollers, Williamson County Admin Building, 407 N Monroe Street, Marion, IL by March 5, 2021. All such comments will be taken into account by the Village of Pittsburg prior to its decision on the proposed project.

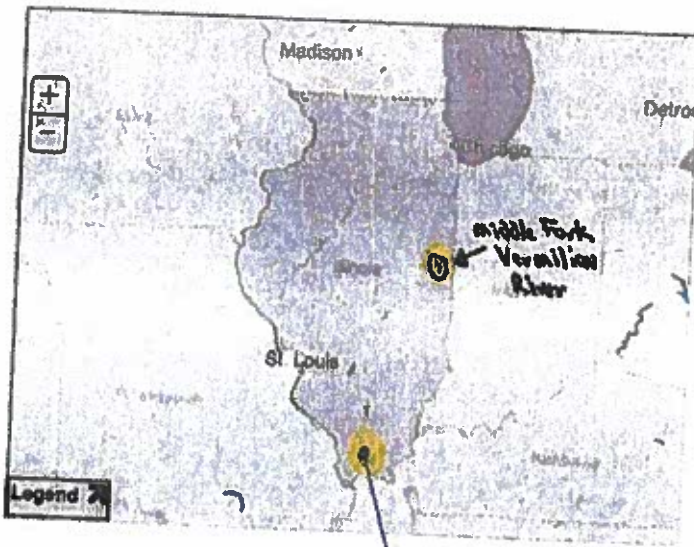
Keith Violett, Mayor



NATIONAL SYSTEM | MANAGEMENT | RESOURCES | PUBLICATIONS | CONTACT US | 50 YEARS | SITE INDEX

ILLINOIS

Illinois has approximately 88,076 miles of river, of which 17.1 miles of one river are designated as wild & scenic—approximately 2/100th of 1% of the state's river miles.



Choose A State	Go
Choose A River	Go

Nourished by the fertile soils of the region, rivers of the Midwest explode with life, from great avian migrations to ancient fishes

Vermillion River

Project AREA

View larger map

NATIONWIDE RIVERS INVENTORY | CONTACT US | PRIVACY NOTICE | Q & A SEARCH ENGINE | SITE MAP



EJSCREEN Report (Version 2019)

2 miles Ring around the Area, ILLINOIS, EPA Region 5

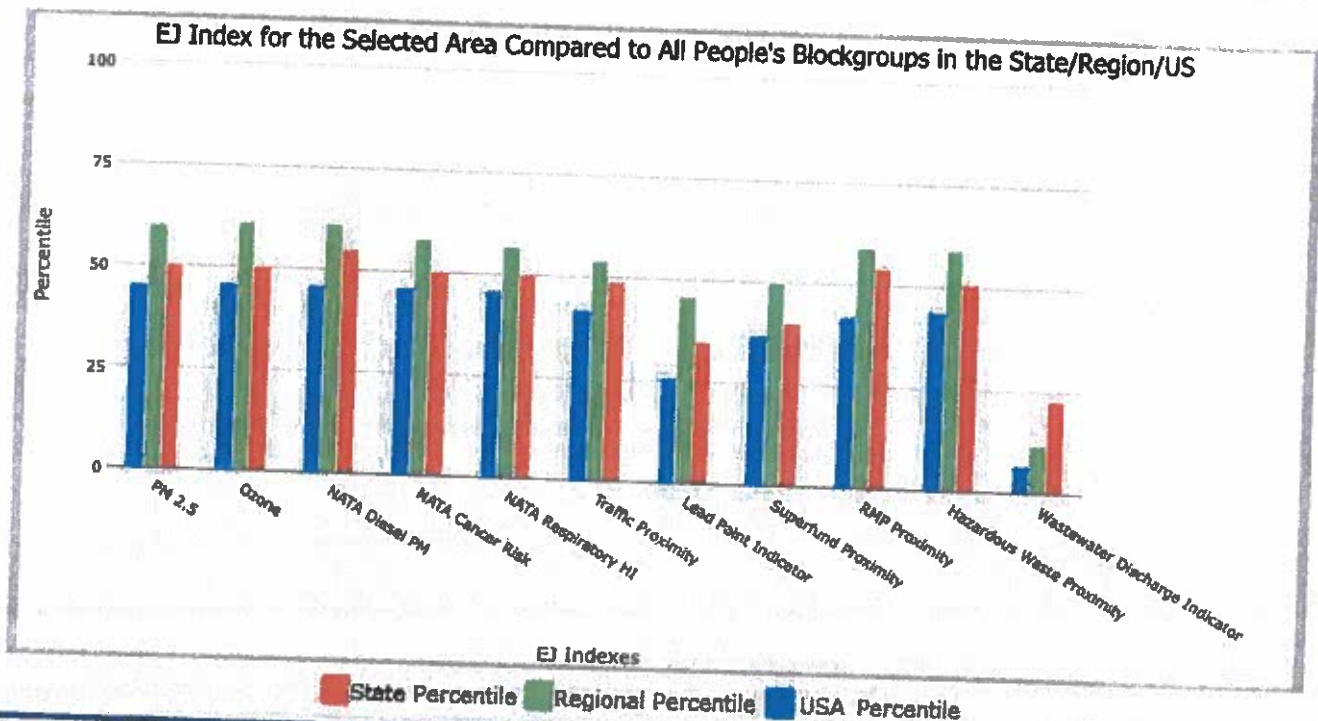
Approximate Population: 5,758

Input Area (sq. miles): 24.09

Target Area



Selected Variables	State Percentile	EPA Region Percentile	USA Percentile
EJ Indexes			
EJ Index for PM _{2.5}	50	60	45
EJ Index for Ozone	50	61	46
EJ Index for NATA* Diesel PM	55	61	46
EJ Index for NATA* Air Toxics Cancer Risk	50	58	46
EJ Index for NATA* Respiratory Hazard Index	50	57	46
EJ Index for Traffic Proximity and Volume	49	54	42
EJ Index for Lead Paint Indicator	35	46	26
EJ Index for Superfund Proximity	40	50	37
EJ Index for RMP Proximity	54	59	42
EJ Index for Hazardous Waste Proximity	51	59	44
EJ Index for Wastewater Discharge Indicator	23	12	7



This report shows the values for environmental and demographic indicators and EJSCREEN indexes. It shows environmental and demographic raw data (e.g., the estimated concentration of ozone in the air), and also shows what percentile each raw data value represents. These percentiles provide perspective on how the selected block group or buffer area compares to the entire state, EPA region, or nation. For example, if a given location is at the 95th percentile nationwide, this means that only 5 percent of the US population has a higher block group value than the average person in the location being analyzed. The years for which the data are available, and the methods used, vary across these indicators. Important caveats and uncertainties apply to this screening-level information, so it is essential to understand the limitations on appropriate interpretations and applications of these indicators. Please see EJSCREEN documentation for discussion of these issues before using reports.

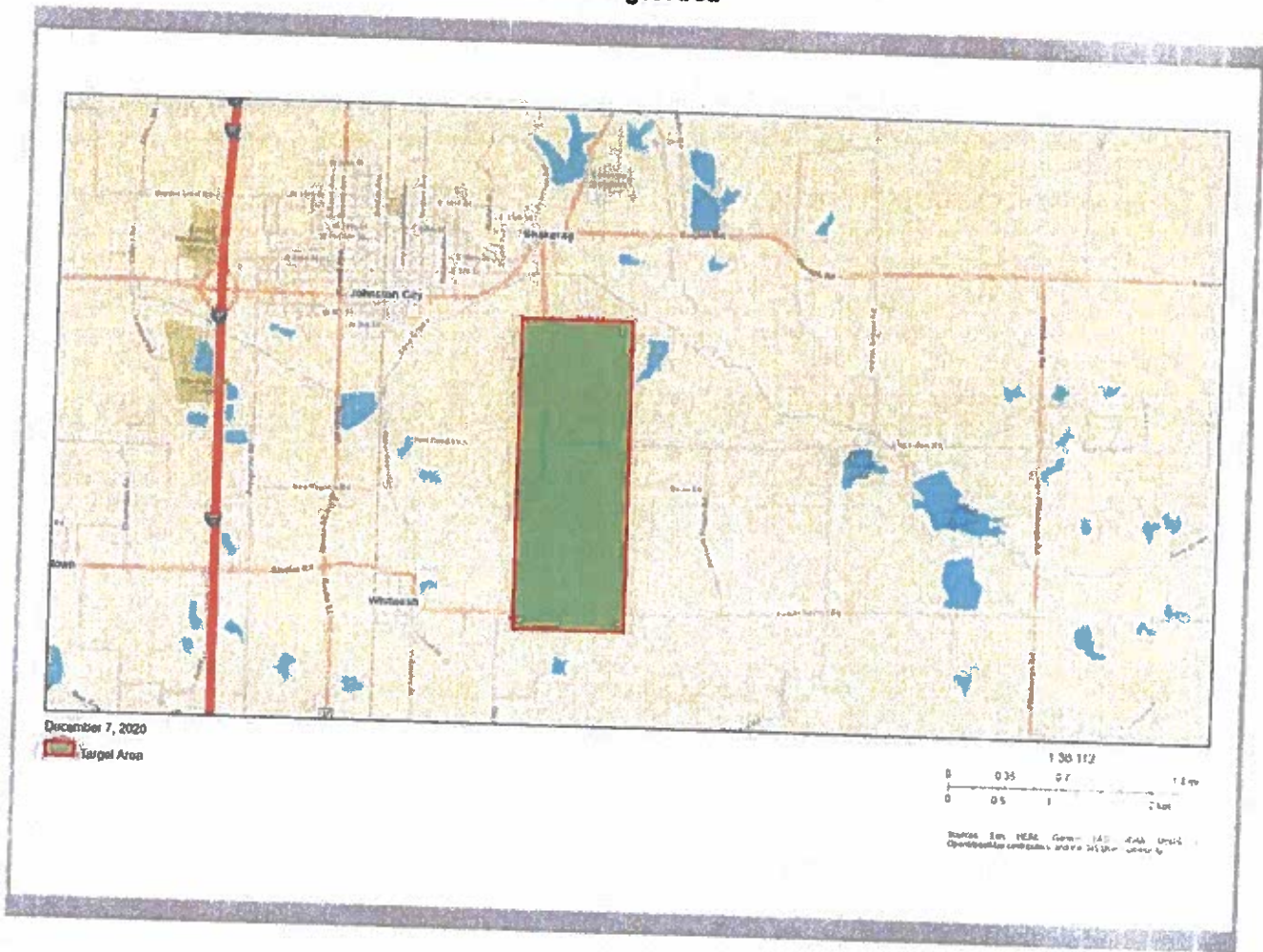
EJSCREEN Report (Version 2019)

2 miles Ring around the Area, ILLINOIS, EPA Region 5

Approximate Population: 5,758

Input Area (sq. miles): 24.09

Target Area



Sites reporting to EPA	
Superfund/NPL	0
Hazardous Waste Treatment, Storage, and Disposal Facilities (TSDF)	0



EJSCREEN Report (Version 2019)

2 miles Ring around the Area, ILLINOIS, EPA Region 5

Approximate Population: 5,758

Input Area (sq. miles): 24.09

Target Area



Selected Variables	Value	State Avg.	%ile in State	EPA Region Avg.	%ile in EPA Region	USA Avg.	%ile in USA
Environmental Indicators							
Particulate Matter (PM 2.5 in $\mu\text{g}/\text{m}^3$)	8.86	9.25	29	8.63	50	8.3	67
Ozone (ppb)	44	44.8	17	43.4	40	43	51
NATA* Diesel PM ($\mu\text{g}/\text{m}^3$)	0.251	0.669	12	0.446	<50th	0.479	<50th
NATA* Cancer Risk (lifetime risk per million)	28	33	33	26	60-70th	32	<60th
NATA* Respiratory Hazard Index	0.36	0.42	35	0.34	60-70th	0.44	<50th
Traffic Proximity and Volume (daily traffic count/distance to road)	43	630	17	530	25	760	23
Lead Paint Indicator (% Pre-1960 Housing)	0.44	0.41	54	0.38	62	0.28	72
Superfund Proximity (site count/km distance)	0.066	0.095	80	0.13	54	0.13	52
RMP Proximity (facility count/km distance)	0.19	1.2	19	0.82	32	0.74	36
Hazardous Waste Proximity (facility count/km distance)	0.18	2	18	1.5	28	4	32
Wastewater Discharge Indicator (toxicity-weighted concentration/m distance)	0.044	1.7	61	0.82	82	14	86
Demographic Indicators							
Demographic Index	24%	34%	45	28%	56	36%	39
Minority Population	3%	38%	8	25%	16	39%	8
Low Income Population	44%	30%	75	31%	75	33%	72
Linguistically Isolated Population	0%	5%	44	2%	58	4%	45
Population With Less Than High School Education	10%	11%	59	10%	63	13%	53
Population Under 5 years of age	4%	6%	24	6%	26	6%	25
Population over 64 years of age	19%	14%	74	15%	71	15%	73

* The National-Scale Air Toxics Assessment (NATA) is EPA's ongoing, comprehensive evaluation of air toxics in the United States. EPA developed the NATA to prioritize air toxics, emission sources, and locations of interest for further study. It is important to remember that NATA provides broad estimates of health risks over geographic areas of the country, not definitive risks to specific individuals or locations. More information on the NATA analysis can be found at: <https://www.epa.gov/national-air-toxics-assessment>.

For additional information, see: www.epa.gov/environmentaljustice

EJSCREEN is a screening tool for pre-decisional use only. It can help identify areas that may warrant additional consideration, analysis, or outreach. It does not provide a basis for decision-making, but it may help identify potential areas of EJ concern. Users should keep in mind that screening tools are subject to substantial uncertainty in their demographic and environmental data, particularly when looking at small geographic areas. Important caveats and uncertainties apply to this screening-level information, so it is essential to understand the limitations on appropriate interpretations and applications of these indicators. Please see EJSCREEN documentation for discussion of these issues before using reports. This screening tool does not provide data on every environmental impact and demographic factor that may be relevant to a particular location. EJSCREEN outputs should be supplemented with additional information and local knowledge before taking any action to address potential EJ concerns.

December 07, 2019